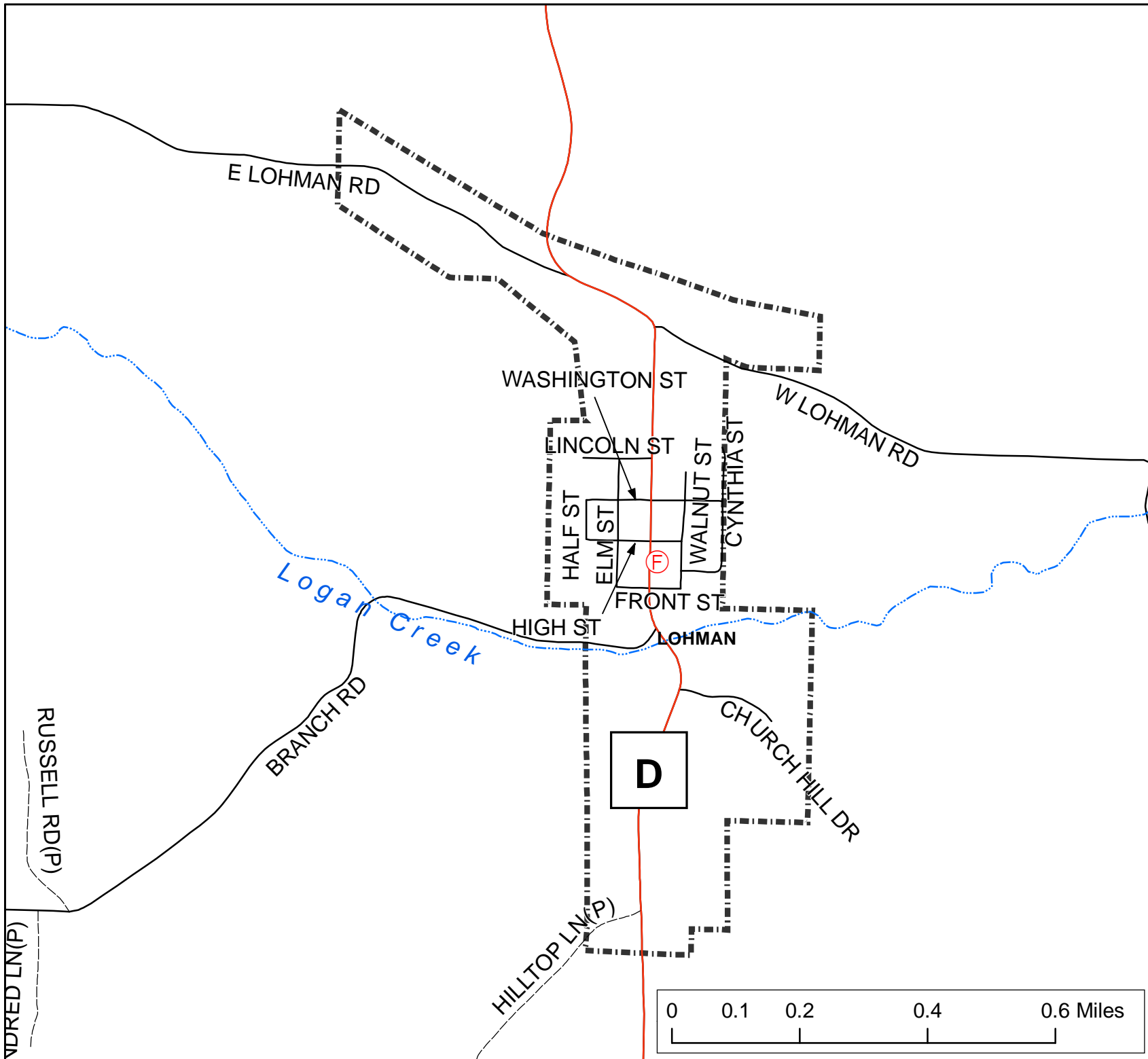











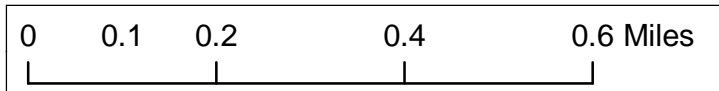


# Map of LOHMAN Missouri



- Legend**
-  Fire Stations
  -  Private School
  -  Public School
  -  Parks
  -  Rivers
  -  Highways
  -  Public
  -  Private
  -  Cole Cities
  -  City of Jefferson
  -  Cole County Boundary



Map produced by Cole County GIS  
 Melissa Johnson, GIS Manager  
 210 Adams St., Jefferson City, MO 65101  
 573-634-8901  
 email: mjohnson@colecouny.org  
 Map date: April, 2011